











AMP PORTO CESAREO

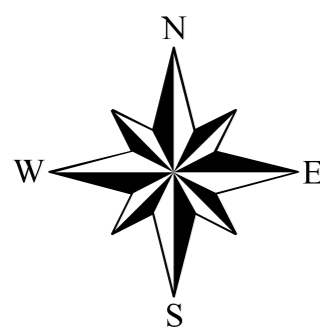
(D. M. 12.12.1997)

Planimetria



Legenda

-  *Limite Comune Nardò*
-  *Limite Comune Porto Cesareo*
-  *Zona A*
-  *Zona B*
-  *Zona C*
-  *Zona Franca*
-  *Parchi Regionali*
-  *Prateria di P. oceanica*



1:55000

